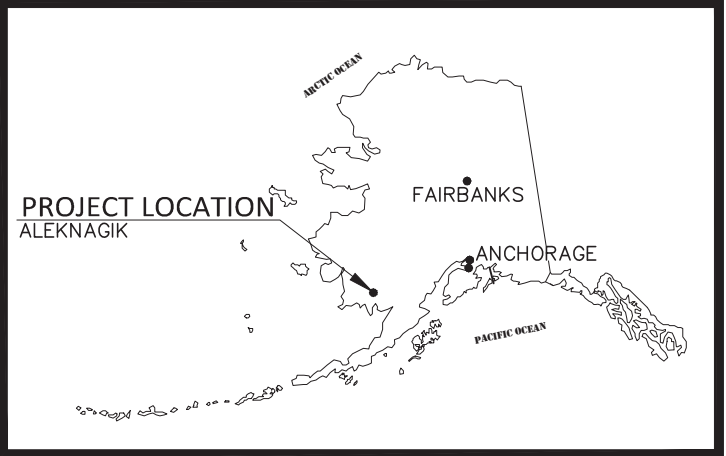
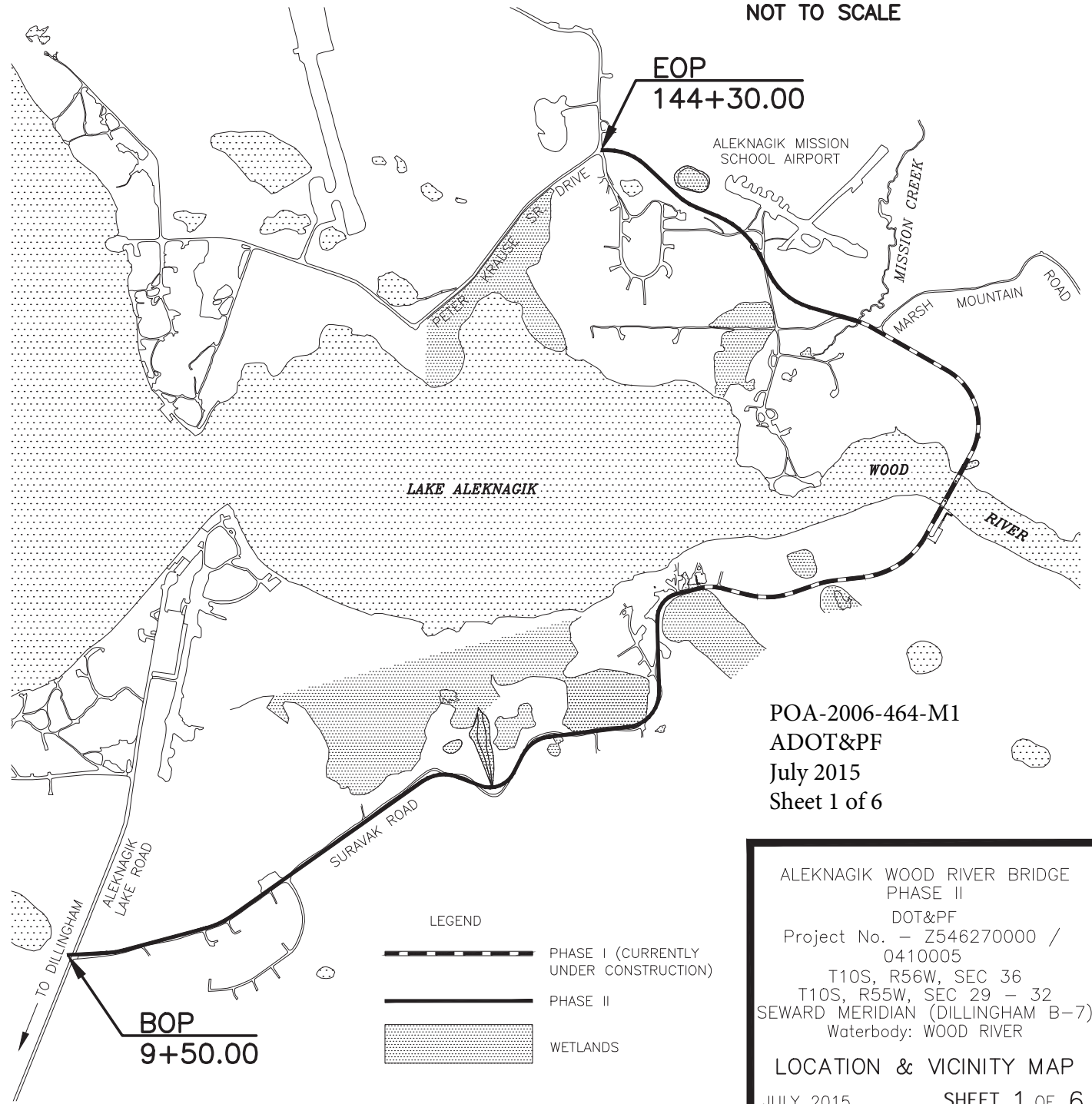


Plotted 7/13/2015 1:54 PM by Ryan Redick Z:\project\1407.01\Earth Science\Acad\Phase II\USACE\1407.01 - Figure 1.dwg



NOT TO SCALE



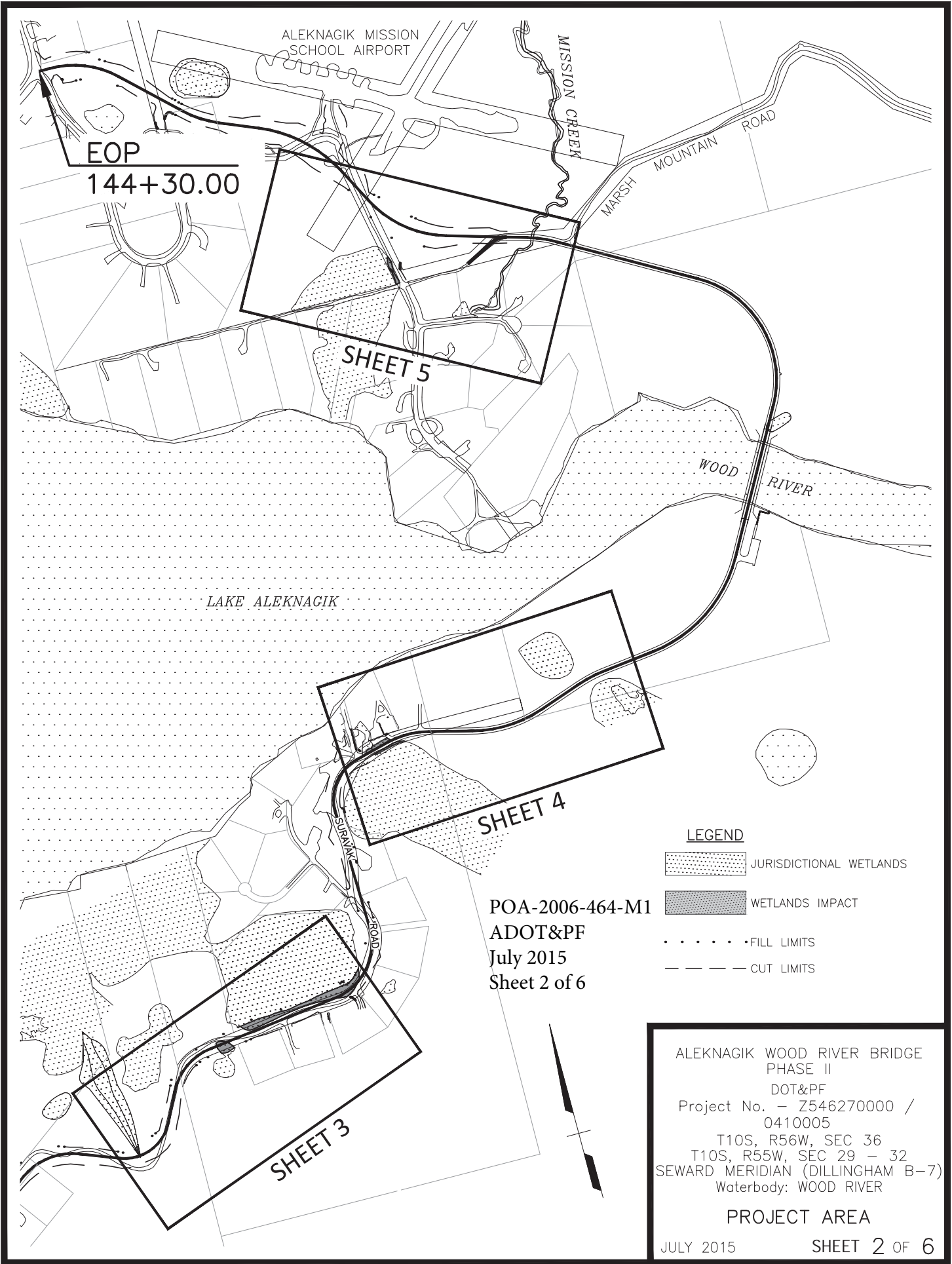
POA-2006-464-M1  
 ADOT&PF  
 July 2015  
 Sheet 1 of 6

LEGEND	
	PHASE I (CURRENTLY UNDER CONSTRUCTION)
	PHASE II
	WETLANDS





ALEKNAGIK WOOD RIVER BRIDGE  
 PHASE II  
 DOT&PF  
 Project No. - Z546270000 / 0410005  
 T10S, R56W, SEC 36  
 T10S, R55W, SEC 29 - 32  
 SEWARD MERIDIAN (DILLINGHAM B-7)  
 Waterbody: WOOD RIVER

LOCATION & VICINITY MAP  
 JULY 2015 SHEET 1 OF 6

Z:\project\1407.01\Earth Science\Acad\Phase II\USACE\1407.01 - Figure 2.dwg  
Plotted 7/13/2015 1:55 PM by Ryan Redick



**LEGEND**

-  JURISDICTIONAL WETLANDS
-  WETLANDS IMPACT
-  FILL LIMITS
-  CUT LIMITS

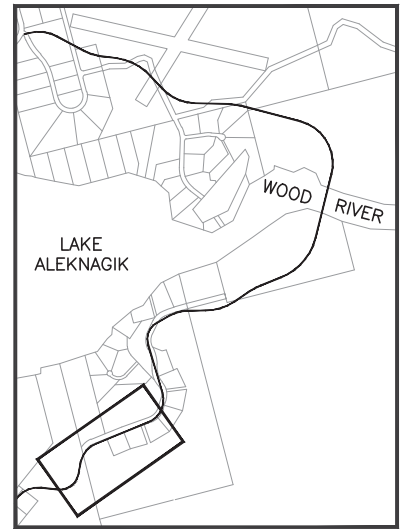
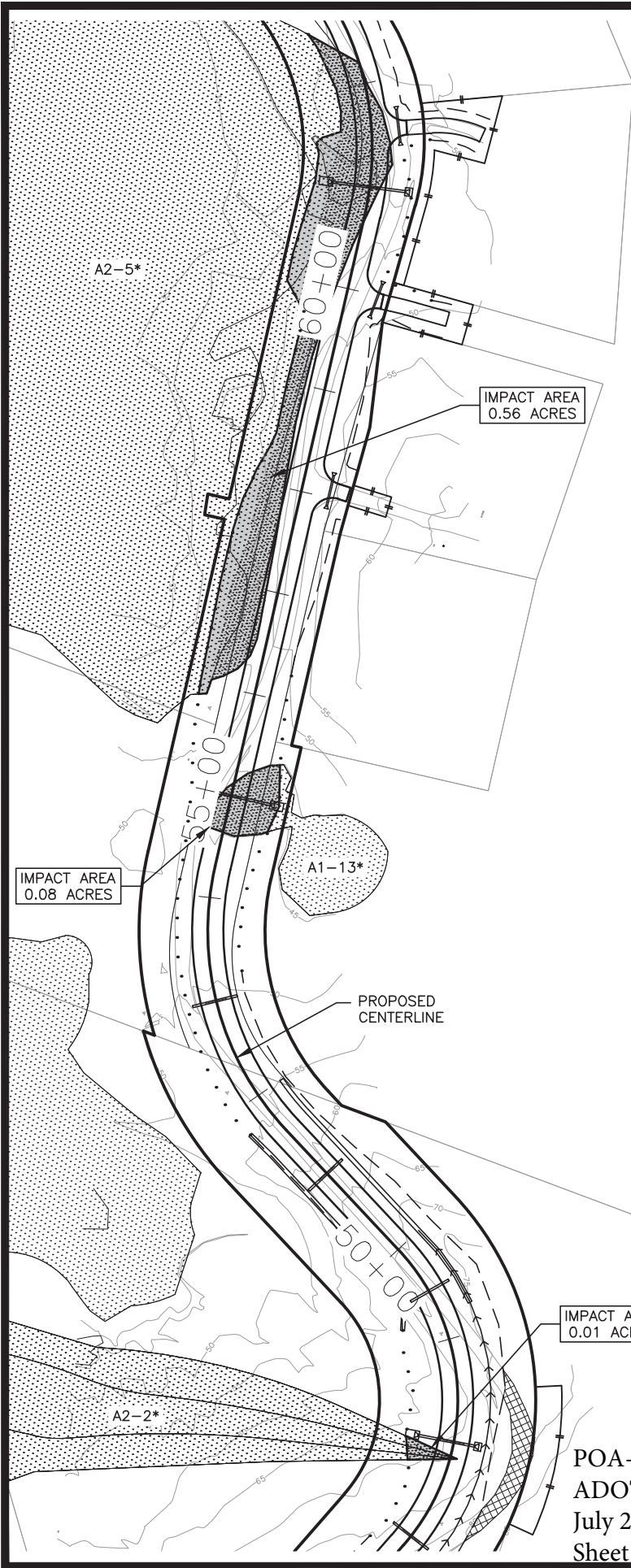
POA-2006-464-M1  
ADOT&PF  
July 2015  
Sheet 2 of 6

ALEKNAGIK WOOD RIVER BRIDGE  
PHASE II  
DOT&PF  
Project No. - Z546270000 /  
0410005  
T10S, R56W, SEC 36  
T10S, R55W, SEC 29 - 32  
SEWARD MERIDIAN (DILLINGHAM B-7)  
Waterbody: WOOD RIVER

**PROJECT AREA**





JULY 2015 SHEET 2 OF 6

Plotted 7/13/2015 3:34 PM by Ryan Redick Z:\project\1407.01\Earth Science\Acad\Phase II\USACE\1407.01 - Figure 3 - 5.dwg

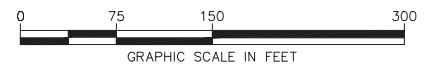


KEY MAP

LEGEND

-  JURISDICTIONAL WETLANDS
-  WETLANDS IMPACT
-  FILL LIMITS
-  CUT LIMITS

\* WETLAND IDENTIFICATION NUMBERS ESTABLISHED IN DELINEATION REPORT

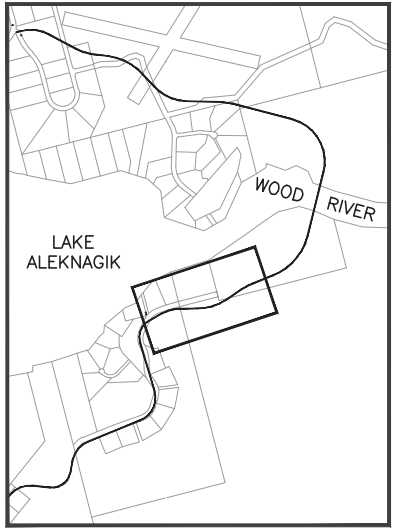


ALEKNAGIK WOOD RIVER BRIDGE  
 PHASE II  
 DOT&PF  
 Project No. - Z546270000 /  
 0410005  
 T10S, R56W, SEC 36  
 T10S, R55W, SEC 29 - 32  
 SEWARD MERIDIAN (DILLINGHAM B-7)  
 Waterbody: WOOD RIVER

POA-2006-464-M1  
 ADOT&PF  
 July 2015  
 Sheet 3 of 6




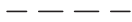
JULY 2015

SHEET 3 OF 6

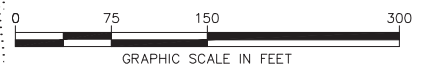


KEY MAP

LEGEND

-  JURISDICTIONAL WETLANDS
-  WETLANDS IMPACT
-  FILL LIMITS
-  CUT LIMITS
- \* WETLAND IDENTIFICATION NUMBERS ESTABLISHED IN DELINEATION REPORT

POA-2006-464-M1  
ADOT&PF  
July 2015  
Sheet 4 of 6

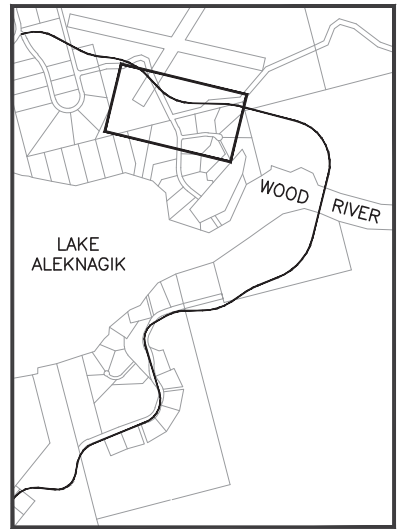
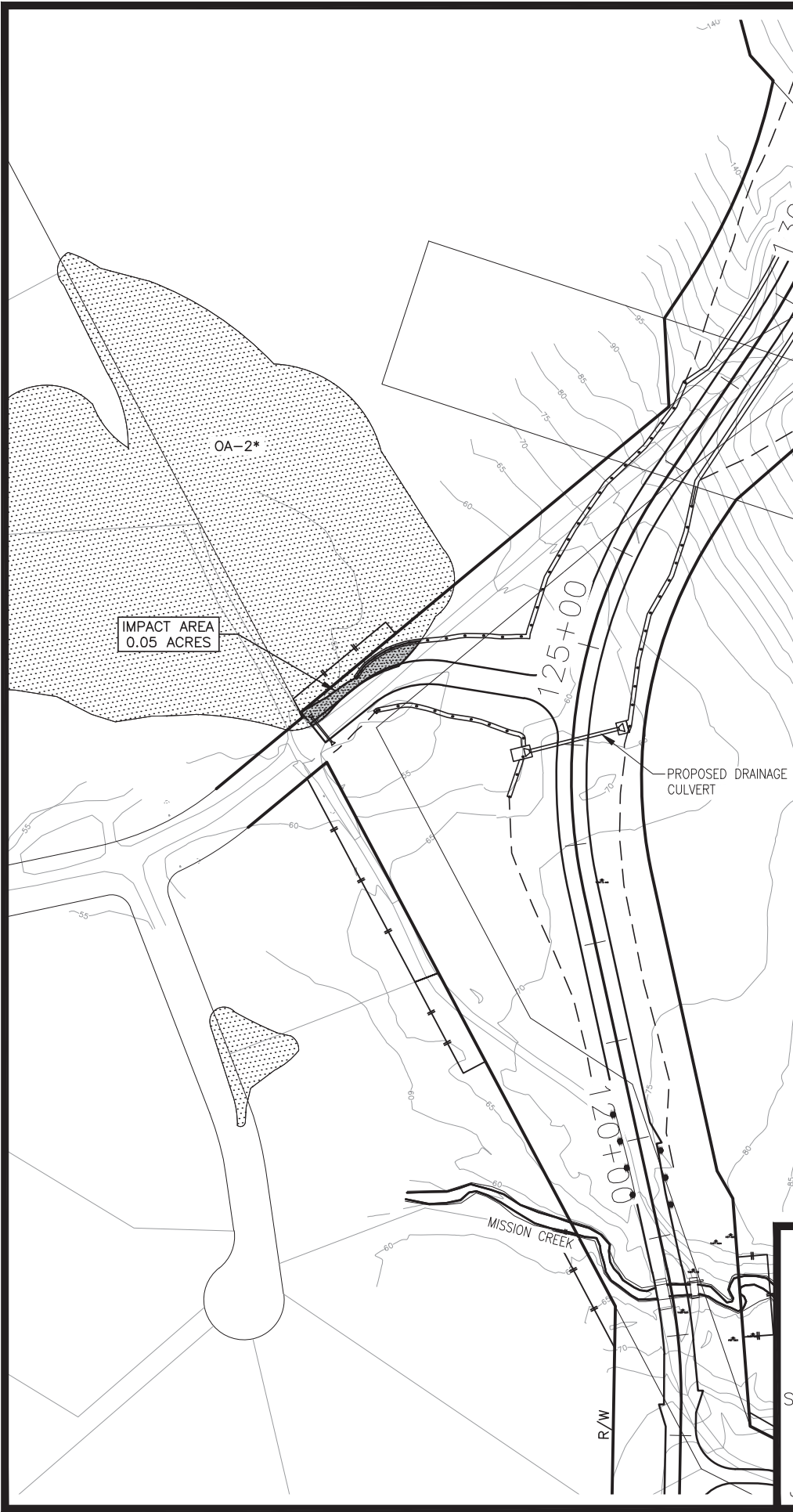


TOTAL PHASE 2  
IMPACT AREA  
= 0.08 ACRES  
(0.06 ACRES IMPACT  
INCLUDED IN  
PHASE 1 PERMIT

ALEKNAGIK WOOD RIVER BRIDGE  
PHASE II  
DOT&PF  
Project No. - Z546270000 /  
0410005  
T10S, R56W, SEC 36  
T10S, R55W, SEC 29 - 32  
SEWARD MERIDIAN (DILLINGHAM B-7)  
Waterbody: WOOD RIVER




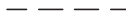

PLAN VIEW





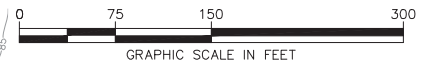
KEY MAP

LEGEND

-  JURISDICTIONAL WETLANDS
-  WETLANDS IMPACT
-  FILL LIMITS
-  CUT LIMITS
-  ROCK LINED DITCH

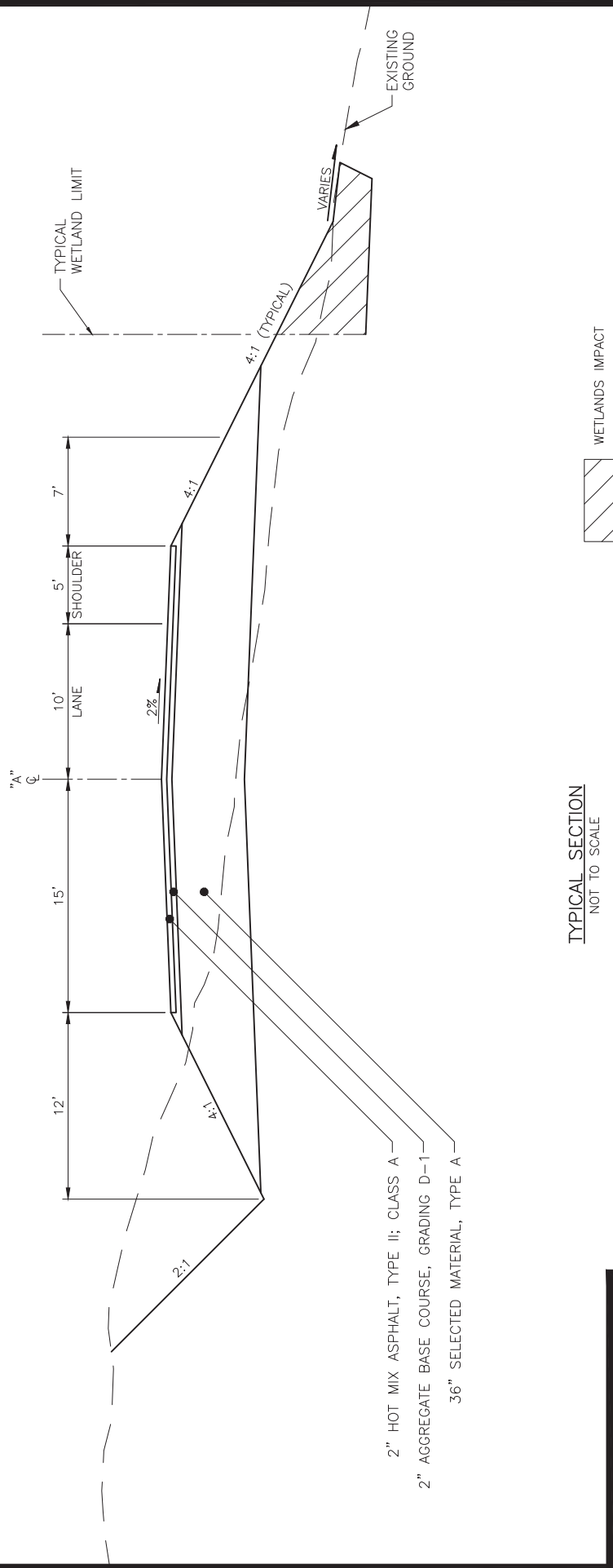
\* WETLAND IDENTIFICATION NUMBERS ESTABLISHED IN DELINEATION REPORT

POA-2006-464-M1  
 ADOT&PF  
 July 2015  
 Sheet 5 of 6



ALEKNAGIK WOOD RIVER BRIDGE  
 PHASE II  
 DOT&PF  
 Project No. - Z546270000 /  
 0410005  
 T10S, R56W, SEC 36  
 T10S, R55W, SEC 29 - 32  
 SEWARD MERIDIAN (DILLINGHAM B-7)  
 Waterbody: WOOD RIVER

PLAN VIEW  
 JULY 2015 SHEET 5 OF 6



2" HOT MIX ASPHALT, TYPE II; CLASS A  
 2" AGGREGATE BASE COURSE, GRADING D-1  
 36" SELECTED MATERIAL, TYPE A

TYPICAL SECTION  
 NOT TO SCALE

WETLANDS IMPACT

POA-2006-464-M1  
 ADOT&PF  
 July 2015  
 Sheet 6 of 6

ALEKNAGIK WOOD RIVER BRIDGE  
 PHASE II  
 DOT&PF  
 Project No. - Z546270000 /  
 0410005  
 T10S, R56W, SEC 36  
 T10S, R55W, SEC 29 - 32  
 SEWARD MERIDIAN (DILLINGHAM B-7)  
 Waterbody: WOOD RIVER

TYPICAL SECTION  
 JULY 2015 SHEET 6 OF 6